


FILE ON

Washington Co, NY History

2-22-89

Film 0532967, IES, Presbyterian Church of Angola, Washington Co, NY 1992-1993
 Lists Early members - no Registers
 IES in Cambridge, Wash. Co. Burial Records - No Registers
 IES in Ft. Miller, NY Burial Records - No Register found



Film 0553341 Washington Co Grantee Index Vol 2 1821-78
Copies Rogers - Illegible

Film 0553343 Washington Co Grantee Index Vol 2 L-Z 1821-79
Copies Rogers - Almost Illegible

Film 0553417 Washington Co NY Deeds Vol N-O 1817-23
Copies Verdy + Phoebe Rogers to John Gitzspiz Vol N, p 441
" " " " to James Res Vol O, p 363
Both illegible

Film 0553343 Washington Co NY Deeds Vol QQ-RR 1836-37
Copies Phoebe Rogers to James Mc Ki? Vol RR, p 51
3-7-89

Film 0553420 Washington Co NY Deeds Vol T-U 1832-37
Copies Daniel H. Lytle to Eliza (?) Rogers Vol U, p 43
No value - probably not Eliza Rogers wt of James M.

Film 089 7291, It 1 History of Washington Co, NY. The Gibson Papers.
The History of Washington Academy. The Bench & Bar of Washington Co for
3 Centuries. Compiled by William H. Hill, Fort Edward, NY, 1932.
Hemenway Press,

Enos Rogers, James 76, 169, 170 of Mount, n. Betsy Barry

John 170 name changed from John Weed

Rev. Samuel 182 & Rev Samuel, Baptist Ch., Schuylerville

Thomas 170 / Son of James above

Item 2 History of Washington Co, NY. The Gibson Papers. Old Families
Compiled by William H. Hill. The Washington Co (Historical) Society, 1954

No Rogers in bc., no 1h left

Item 3 Do. Old Families (Concluded). Graves and Graveyards of
Washington Co, 1954

No Rogers in Families

Argyle Cem 131

Graveyard of Mount of Liberty 162

James Rogers 175

Argyle 180

Young James served in Rev War, later captured
by French & Indians.

Item 4 Do. Graves & Graveyards of Washington Co (Concluded) ^{Index} 1956
1

Item 5 History of Washington Co, NY. ^{Vol. 4} A History of the Argyle
Patent by Isabel V. H. Gill. Washington Co Historical Society,
1956

Bert Rodgers, p. 16 (Squatter)

Item 6 Do. ^{Vol. 5} Some Chapters in the History of the Town of Eriston, NY,
1959 (No author)

Very interesting histories. No connection to Rogers, but
might have connection later to in-laws.

Film 1033649, It. 2 The Argyle Patent and Accompanying Documents by Jennie M. Petten. Excerpted from the History of the Somanzak Presbyterian Church, Baltimore: Genealogical Pub. Co., 1965. (Originally Pub. Chicago, 1928)

Account of settlers brought from Scotland by Capt. Lachlan Campbell in 1738, 39, & 40. 89 families, incl 358 persons, plus 112 single persons, for a total of 470. They were promised 1000 acres per adult and 500 acres per child. After over 25 years of petitioning, they were granted the Argyle Patent of 47,450 acres. Individual grants were much smaller than promised. Lists 21 individuals and grants. No Rogers.

Also lists original recipients of Turner Patent. No Rogers. The Turner Patent, ^{granted to a} was granted to ^{a group of settlors (some} ^{of the Argyle group)} who came from Pelham, MA and settled near Glen. Both grants in 1764

2-16-89

Film 0897291


Eliza (?) Rogers 43

Washington and state of New York under security bounded Maple staddle on the south and was west twenty one the swamp thence north by five links to a white chain to a stake and one which divides Spanish mine containing fifty links together with all and a particular the mine running and the incision uninclosed units of said and parcel therein said trust trust property claim law and in equity of the to the same So have Spanish and convey and a particular the to the said party of the as to their sole and only heir And the said party as executor and admor again promise and give second part his heirs signs that the above bar shall be the possession of his heirs and assigns fully claiming to the above mentioned said Deed. In witness hat hath hereunto set seal above written and delivered in presence

delivered the within indenture to and for the uses and purposes therein mentioned Having examined the within and finding them regularities follow the same to be Recorded. J. W. Ford Commissioner of the State of New York. I certify the preceding to be a true record of the original and one of the Commissioners certificate of allowance therein endorsed Recorded October 10th 1828 at N. York.

This Indenture made the twenty fifth day of September in the year of our Lord one thousand eight hundred and twenty six Between David H. Lytle of New York in the county of Washington and state of New York of the first part and Eliza Rogers of the same place of the second part Witnesseth that the said party of the first part for and in consideration of the sum of sixty dollars money of account of the United States of America to him in hand paid by the said party of the second part the receipt whereof is here confessed and acknowledged Hath granted bargained sold uninclosed uninclosed and confirmed and by these presents doth grant bargain sell uninclosed uninclosed and confirm well to the said party of the second part his heirs and assigns forever All that certain piece or parcel of land situate in the town county and state aforesaid and is part of lot N^o twelve in said D. Forest and others patent Beginning at a stake in the centre of the highway on the south bounds of said lot thence south eight eight degrees west along the south line of said lot four chains and seventy two links to the centre of the channel of the creek then north along the channel of said creek to the southwest corner of John Chambers land then along the south bounds of said Chambers land north eight eight degrees east five chains and seventy five links to the centre of the upward highway then south eighteen degrees and thirty minutes west two chains and seventy links to the place of beginning containing one acre forty rods and one half foot of land to the same more or less together with all and singular the hereditaments and appurtenances therunto

State of New York ss. Person day of September 1826 the person described he signed sealed and

belonging or in any wise as pertaining and the revenues
 and revenues unmandu and unmandu rents issues and
 profits thereof and were part and parcel thereof and
 also all the estate right title interest trust property
 claim and demands whatsoever both at law and in equity
 of the said party of the first part of in and to the same to
 have and to hold the above bargained premises and
 every part thereof with the hereditaments and appurtenances
 names therein to belonging or as pertaining to the said
 party of the second part her heirs and assigns to their
 sole and only proper use benefit and behoof forever
 And the said party of the first part for himself his heirs
 executors and administrators doth covenant grant
 bargain promise and agree to and with the said party
 of the second part her heirs executors administrators
 and assigns that the above bargained premises in the
 quiet and peaceable possession of the said party of the
 second part her heirs and assigns against all and
 every person lawfully claiming or to claim the whole
 or any part of the above mentioned premises with
 force Warrent and Defend In witness whereof the
 said party of the first part hath hereunto set his hand
 and seal the day and year above written David H.
 Lytle  sealed signed and delivered in presence
 of State of New York Washington County ss.
 On the day of the within date before me William
 Townsend a Commissioner appointed to take acknowledgements
 of said H in said county personally appeared David H.
 Lytle to me well known to be the person within described and
 who acknowledged he executed the same for the purposes
 therein written and I finding therein no alteration do
 therefore allow the same to be Recorded.

W^m Townsend Commissioner

I certify the preceding to be a true copy
 of the original due and of the Commissioners certificate
 of full compliance theron returned Recorded October 18th 1826
 at 12 noon. E. J. Leigh Clerk

The
 July in the
 and licent
 use and y
 of dont bit
 of New York
 town of the
 within the
 considered
 account of
 by the said
 is hereby co
 bargained
 and by the
 and out
 and to his
 tract or Pa
 Patent gra
 part of his
 Mrs. Beque
 teach ten
 forty five
 there were
 fifty eight
 forty six
 there were
 eight ten
 five acres
 or less. So
 and appur
 appurtenan
 and profits
 claim and
 first part
 bargained
 appurtenan
 granted
 the appur
 to the son

Index of Deeds, Washington County, N. Y.

Index

GRANTEE		GRANTOR		Lib.	Page	Month	Day	Year	INDEX	
Clarke	Rogers	Samuel Bain	A	28	Dec	10	1786		Quinn	
	William Rogers	Thomas Clark		78	June	27	1788			John
	William Rogers	Alexander Hubler		80		27			Amasa	
	Thomas Rogers	Clarke Rogers		179	Jan	31	1790		Amasa	
Triska	Rogers	Clarke Rogers		179		31				
Clarke	Rogers &	Clarke Rogers	G	63	Dec	2				John
Fames	Rogers	William Delbridge	B	347	Feb	26	1800			
Fames	Rogers	Mary Delbridge		347		26			George	
Fames	Rogers	Edward Delbridge		347		26			George	
Fames	Rogers	Elizabeth Delbridge		347		26			George	
Judley	Rogers	Samuel Hill	F	226	Aug	13	1802		Samuel	
Judley	Rogers	Mary Hill		226		13			Am	
	Rogers	John Hancock		388	May	22	1803		Am	
	Rogers	Mrs Hancock		388		22			Am	
	Rogers	Thomas Rogers	D	472	Aug	26	1802		Am	
	Rogers	Free Sen		472		26			Am	
	Rogers	Arthur Sen		472		26			Am	
	Rogers	Robert Widdle	2	302	Feb	11	1813			John
	Rogers	John Guthrie	No	99		9	1810			John
	Rogers	David Guthrie		99		9				John
	Rogers	James Smiley	A	221		16	1819			John
	Rogers	Mary Smiley		229		16				John
	Rogers	Andrew G. Wintrop		292	Nov	1				John
	Rogers	Ann Wintrop		292		1				John
	Rogers	John Wintrop		292	June	26	1820			
	Rogers	John Wintrop		292		26				
	Rogers	Samuel Wintrop	C	1	Feb	21	1821			
	Rogers	Samuel Wintrop		166	Nov	30				
	Rogers	George Wintrop		392	Nov	1	1825			
	Rogers	John Wintrop		392		1				
	Rogers	Adam Wintrop	G	69	Feb	20				
	Rogers	Agnes Wintrop		69		20				
	Rogers	Thomas Wintrop		77		20				
	Rogers	Jonathan Wintrop		272	June	18	1824			
	Rogers	John Wintrop		276		18				
	Rogers	John Wintrop		277		18				
	Rogers	David Wintrop	F	69	May	3	1825			
	Rogers	Mary Wintrop		69		3				
	Rogers	Salmon Wintrop		70		3				
	Rogers	Isaac Wintrop		70		3				
	Rogers	Deborah Wintrop	F	27	Apr	6	1824			
	Rogers	William Wintrop		280	June	2				
	Rogers	Mary Wintrop		281		2				
	Rogers	Anna Wintrop		345		16				


Index of Deeds, Washington County, N. Y.

902 1-16-89

Page	Month	Day	Year	Name	GRANTEES	GRANTORS	Liber	Page	Month	Day	Year
371	July	3	1826	James Joseph	Robert	Samuel Thayer	66	27	Nov	12	1831
371		3		Joseph	Robert	Nathan Crane	99	14	May	11	
371		3		Joseph	Robert	Warrier Crane		14		10	
430	Aug	7		Nicholas	Robert	Isa Smith	410		Aug	30	
430		7		Nicholas	Robert	Isa Smith	410			30	
430	Oct	10		William	Robert	Thomas Raymond	413			12	
227	Dec	7		William	Robert	Eiza Raymond	413			12	
229		1		William	Robert	William East	59	13	Oct	3	1832
229		1		William	Robert	Sam Baker	256	14	May	17	1833
229		1		William	Robert	Junice Baker	142			17	
229		1		William	Robert	Stratton Rogers	276		June	21	
283	Feb	19	1827	William	Robert	Robert East	364		July	29	
280		19		William	Robert	Anna East	364			29	
160	Apr	7		William	Robert	Joshua Rogers	447		Sept	8	
160		7		William	Robert	Diace Mathias	284		Oct	16	
160		7		William	Robert	Samuel Mathias	284			16	
160		7		William	Robert	Samuel Rogers	22	41	Nov	12	
177		11		William	Robert	John Mc Duffie	209		Feb	4	1834
177		11		William	Robert	Robert Thayer	22	142	Nov	10	
181		11		William	Robert	John S Dean	206			12	
181		11		William	Robert	William S East	215		Sept	26	
183		11		William	Robert	John S East	22	1	Oct	12	
201		11		William	Robert	Samuel East	1			12	
201		11		William	Robert	Robert East	113		Dec	13	
201		11		William	Robert	John S East	113			13	
201		11		William	Robert	William S East	113			13	
204		11		William	Robert	William S East	113			13	
362	May	17		William	Robert	William S East	113			13	
227	Jul	21		William	Robert	Robert East	277		Apr	7	1835
227		29		William	Robert	Thomas East	277			7	
241		30		William	Robert	Thomas East	270			23	
241		30		William	Robert	Thomas East	270			23	
241		30		William	Robert	Thomas East	270		May	2	
534	Dec	11		William	Robert	Thomas East	270		June	19	
371	Jan	10	1829	William	Robert	Thomas East	270			19	
373		10		William	Robert	Thomas East	270			19	
321	May	2		William	Robert	Thomas East	270			19	
363		22		William	Robert	Thomas East	270			19	
361		22		William	Robert	Thomas East	270			19	
28		3		William	Robert	Thomas East	270			19	
70		28		William	Robert	Thomas East	270			19	
76		26		William	Robert	Thomas East	270			19	
77	Jul	13	1829	William	Robert	Thomas East	270			19	
77		13		William	Robert	Thomas East	270			19	
604	June	19		William	Robert	Thomas East	270			19	
17	Aug	31	1829	William	Robert	Thomas East	270			19	
17		31		William	Robert	Thomas East	270			19	

10-5-57

Film 0223341 Workings of the Great Lakes No. 15 1957-58



Film 047243E W 52K160 0 M2

1. 5

6

7

8

9

10

11

12

13

14

15

16

17

18

19

20

21

22

23

24

25

26

27

28

29

30

31

32

33

34

35

36

37


Index of Deeds, Washington County, N. Y.

Index

GRANTORS		GRANTEES		Lib.	Page	Month	Day	Year	INDEX	
A	B	A	B						A	B
John		Cooper	Daniel Kariett	Uc	106	Oct	24	1820	Albion A.	
	John	Cooper	Daniel Kariett		106		24			
Geo & James		Cooper	David Wash		335	Dec	27			
		Cooper	William Grant		475	Feb	3	1827		
	Walter	Cooper	John Mills		402		23		Harmon	
Henry		Cooper	Thomas Cooper	7	181	Apr	10		Harmon	
	Thomas	Cooper	Thomas Cooper Jr		201		11		Harmon	
	Thomas	Cooper	John Cooper		201		11			
	Samuel	Cooper	John Cooper		204		11		Harmon	
	Walter	Cooper	William S. Horton		315		14		Harmon	
Rudley		Cooper	Luther S. Cooper		362	Nov	19		Harmon	
Henry		Cooper	Samuel Wash		472	June			Harmon	
	Zipporah	Cooper	Samuel Wash		472		4		Harmon	
	Walter	Cooper	John S. Wash		501		28			
Samuel		Cooper	John Cooper	7	391	Dec	10	1824	Area M	
John		Cooper	Samuel Wash		393		19			
	Walter	Cooper	John Wash		460		24			
	Walter	Cooper	Abraham S. Wash		460		29			
Clark		Cooper	James Bassett	8	304	Apr	12			
	Lucretia	Cooper	James Bassett		304		12			
	Samuel	Cooper	John Cooper		331	Nov	2		Harmon	
	Walter	Cooper	George Wash		361		22		Harmon	
	Walter	Cooper	Thomas Wash		436		30		Harmon	
Samuel		Cooper	Thomas Wash		436		30		Harmon	
	Walter	Cooper	John Wash	3	75	Apr	20		Harmon	
	Walter	Cooper	Frederick Wash		271	Nov	13		Harmon	
	Samuel	Cooper	Samuel Wash	4	74	Aug	1	1827	Harmon	
		Cooper	Samuel Wash		74		8		Harmon	
		Cooper	John Wash		163		31		Harmon	
		Cooper	Joseph Silliman		356	Oct	14		Harmon	
	Abigail	Cooper	Joseph Silliman		356		14		Area M	
James		Cooper	John Wash	5	371	Apr	26	1830	Harmon	
	Walter	Cooper	John Wash	6	330	Feb	4		Harmon	
	Lucretia	Cooper	William Wash		331	Nov	24		Harmon	
	Lucretia	Cooper	William Wash		331		24		Harmon	
Rudley		Cooper	William Wash		333		24		Harmon	
	William	Cooper	William Wash		333		24		Harmon	
	Walter	Cooper	David Wash		435		25		Harmon	
James		Cooper	Christ Adcock		613	Feb	24	1831	Harmon	
James		Cooper	Christ Adcock		613		29		Harmon	
Samuel		Cooper	Samuel Wash	6	30	Nov	1		Harmon	
Samuel		Cooper	Church Fort Edward		20		1		Harmon	
Samuel		Cooper	S. W. Wash		302	Jan	23	1833	Harmon	
		Cooper	S. W. Wash		302		28		Harmon	
	Walter	Cooper	William S. Horton	7	286	June	8		Harmon	
		Cooper	William S. Horton		286		8		Harmon	



Liber	Page	Month	Day	Year	GRANTORS		GRANTEES	
					GRANTORS	GRANTEES		
No. 106	24	Oct	24	1830	John J. ...	John J.
156	24							
330	27	Jan	27		John ...	John
470	22	Feb	22	1831	John ...	John
402	22							
131	12	Apr	12		John ...	John
201	11							
201	11							
204	11							
210	14							
262	19	May	19					
472	9	June	9					
472	9							
501	24							
391	10	Jan	10	1831	John ...	John
393	10							
460	21							
460	24							
504	12	Apr	12					
204	12							
331	2	May	2					
363	22							
436	30							
436	30							
72	20	Apr	20					
211	12	June	12					
74	8	Aug	8	1831				
74	8							
162	21							
320	14	Oct	14					
320	14							
571	26	Apr	26	1835				
330	4	Oct	4					
331	24							
331	24							
333	24							
333	24							
335	25							
613	29	Feb	29	1831				
613	29							
56	1	Nov	1					
20	1							
242	28	Jan	28	1832				
342	28							
286	8	June	8					
286	8							



4

1000

1000

1000

1000

1000

1000

1000

1000


1000


1000


1000

[Faint, illegible text covering the majority of the page]

1 1 1 1 1







1-22-47

Vol 98-101 1830-21
23 Sep 1930

Photo Report for James McHenry
Washington D.C. Needs
072-3243

forever. All that certain piece of land being a part of lot -
 number thirteen in Campbells Patent in Hebron aforesaid
 bounded as follows Beginning at a mark on the south
 east side of the highway being the west corner of land now
 owned by John Jenkins and family by Philip Jenkins then
 southerly on land now owned by Aridwin Duke thirty eight
 rods to the highway then easterly along the highway to land
 owned by Samuel Rogers next 20 rods then southerly on said
 Rogers line to land owned by John Jenkins and family
 by Philip Jenkins aforesaid forty five rods then easterly on
 said Jenkins line eighty four rods to the plain of Virginia
 containing twenty acres of land be the same now or here
 together with all and singular the tenements and appur-
 tenances thereto belonging or in any wise appertaining
 and the revenues and services whosoever and annuities
 rents issues and profits thereof and all the estate right title
 interest claim or demand whatsoever of the said parts with
 the first part of or and to the same To Have and to hold the
 above mentioned premises and every part thereof with the ten-
 dements and appurtenances thereto belonging or apper-
 taining to the said party of the second part his heirs and
 assigns to them sole and only forever in full and
 behoof forever In witness whereof the said party of the first
 part has hereunto set his hand and seal the day and year
 first above written *Philip Rogers* SS sealed signed and
 delivered in presence of Isaac Huxson -

State of New York Washington County ss. On the 12th
 day of March 1856 personally appeared before me a commis-
 sioner of deeds in and for said county the within named Isaac
 Huxson to me known as the subscribing witness to the within
 indenture who being duly sworn dep. that he resides in the
 town of Hebron in said County that he knows *Philip Rogers*
 to be the person described in the within indenture and that
 she executed the same in the presence of this deponent and
 that he subscribed his name as a subscribing witness
 thereon.

In W. H. Bond J. C. C. H. H.

Filed by the preceding to be a true record of the original deeds
 of the within premises with proofs of attestation thereunto recorded
 September 23rd 1856 at Woodstock N. Y.

David Todd Clerk

This is a
year of
the State of
Alexander
Wetmore
firstly
One then
of account
paid as
by the
confession
ultimately
remitted
where
solely
has been
silently
as follows
owned
eight d
only si
thirty
month
thence
comm
rods the
area of
precise
meant
or below
an area
eight
as well
of in a
a paper
against
the sa
own p
parties

